
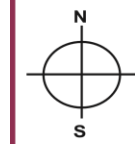








# University of Mauritius Campus Map



-  **Paul Octave Wiéhe Auditorium**
-  **Lecture Theatres I & II**
-  **Rooms G1 – G4**
-  **Rooms G5 & G6**
-  **Raised Plaza – Poster Display**
-  **Green Area**

1. Finance Section
2. University Staff Club, MCB, Youth Friendly Services
- 3-4. Faculty of Agriculture, Phase I & II
5. R.Burrenchobay Lecture Theatre
6. Faculty of Engineering, Phase II, Stores Section, Centre for Information Technology & Systems
7. Faculty of Engineering, Phase I
8. Faculty of Engineering, Phase III
9. Engineering Tower-Professor Lim Fat Building, Admissions & Students Records Office, Engineering Lecture Theatres
10. Faculty of Social Studies and Humanities
11. Library, Centre Accès d'Information, UoM Press
12. Finance Section, General Purpose Computer Lab, Faculty of Ocean Studies, First Aid Post
13. Paul Octave Wiéhe Auditorium
14. Information Kiosk
15. Student Centre, Cafeteria, Photocopy Service, Bookshop, State Bank of Mauritius
16. Lecture Theatres I & II
17. Lecture Hall I
18. Lecture Hall II
19. Tower Block Building, Faculty of Science, Faculty of Law and Management, Central Administration, Public Relations Office
20. Covered Raised Plaza
21. Multipurpose Gymnasium
22. Football Playground
23. Food Kiosk
24. Mahatma Gandhi Institute
25. Centre for Innovative Lifelong Learning (The Core Building)

(Note: Site plan is not to scale)